

TOWN OF BROTHERTOWN RESOLUTION #2011-01

WHEREAS, The Town of Brothertown has received 2010 census data and is required to establish boundaries based on the figures provided.

WHEREAS, The Calumet County Board adopted a Redistricting Plan and the next procedure is for the Town of Brothertown to report boundaries and ward numbers.


NOW THEREFORE, BE IT RESOLVED, by the Town Board of the Town of Brothertown, that the following wards be established.

Ward One: All area west of County C to Lake Winnebago from the Fond du Lac County line, north to U.S. Highway 151.

Ward Two: All area east of County C to the town line east of County G from the Fond du Lac County line, north to Short Road, Highway 151 and Harlow Road.

FURTHER BE IT RESOLVED, that the polling place for the Town of Brothertown will be at the Town Hall located at W3880 St. Charles Road, Chilton, Wisconsin.


Adopted this 7th day of June, 2011.



Chuck J. Schneider, Chairman




Delmar Buechel, Town Supervisor

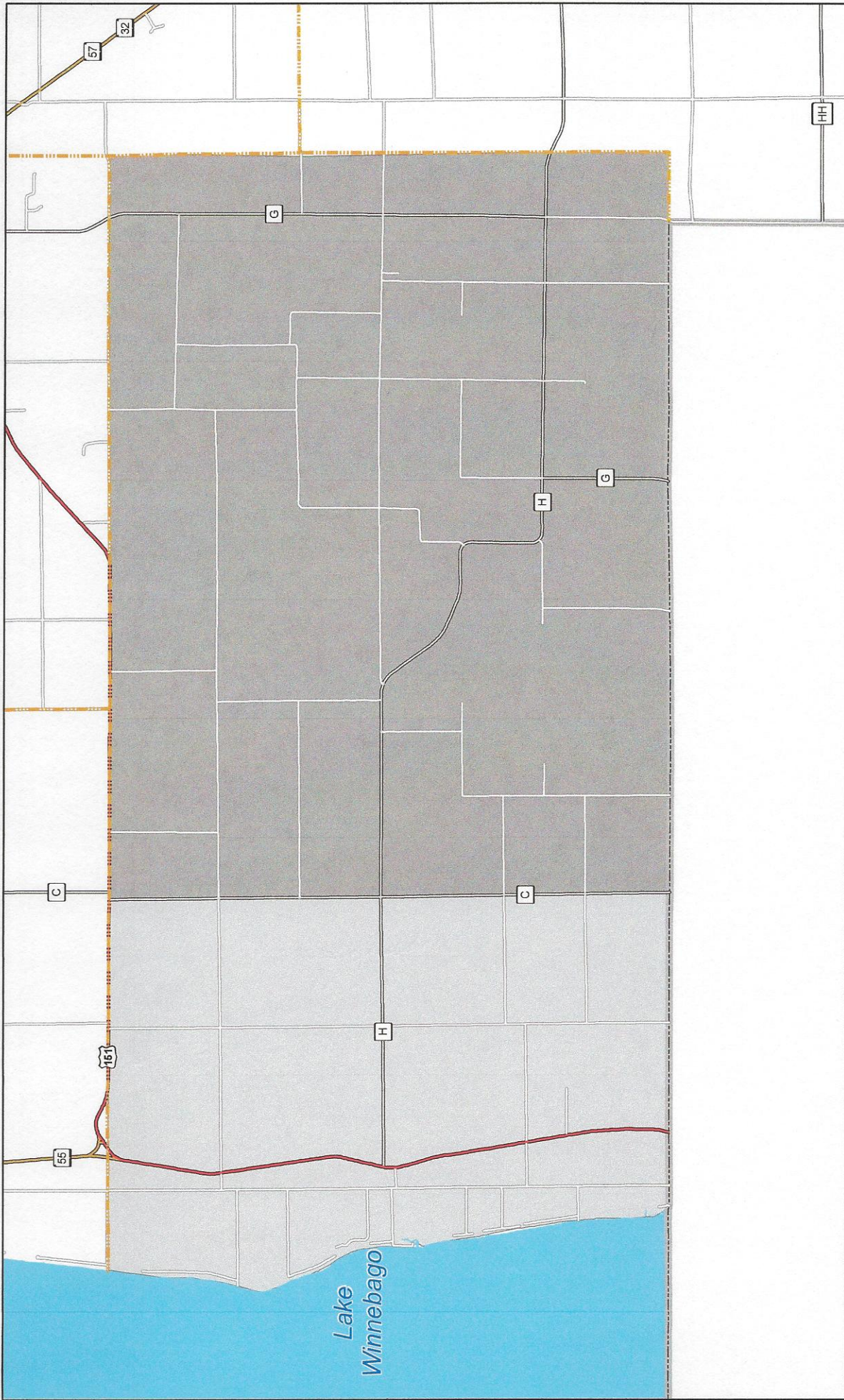


Larry Propson, Town Supervisor

I hereby certify that the foregoing resolution was duly adopted by the Town Board of the Town of Brothertown at a legal meeting held on the 7th day of June, 2011.



LeAnne Karls, Town Clerk











Brothertown Proposed Wards

2011 Redistricting



Legend

-  Federal Highways
-  State Highways
-  Town Boundaries
-  County Boundary
-  County Highways
-  Local Roads
-  Village Boundary
-  City Boundary
-  Ward 1
-  Ward 2